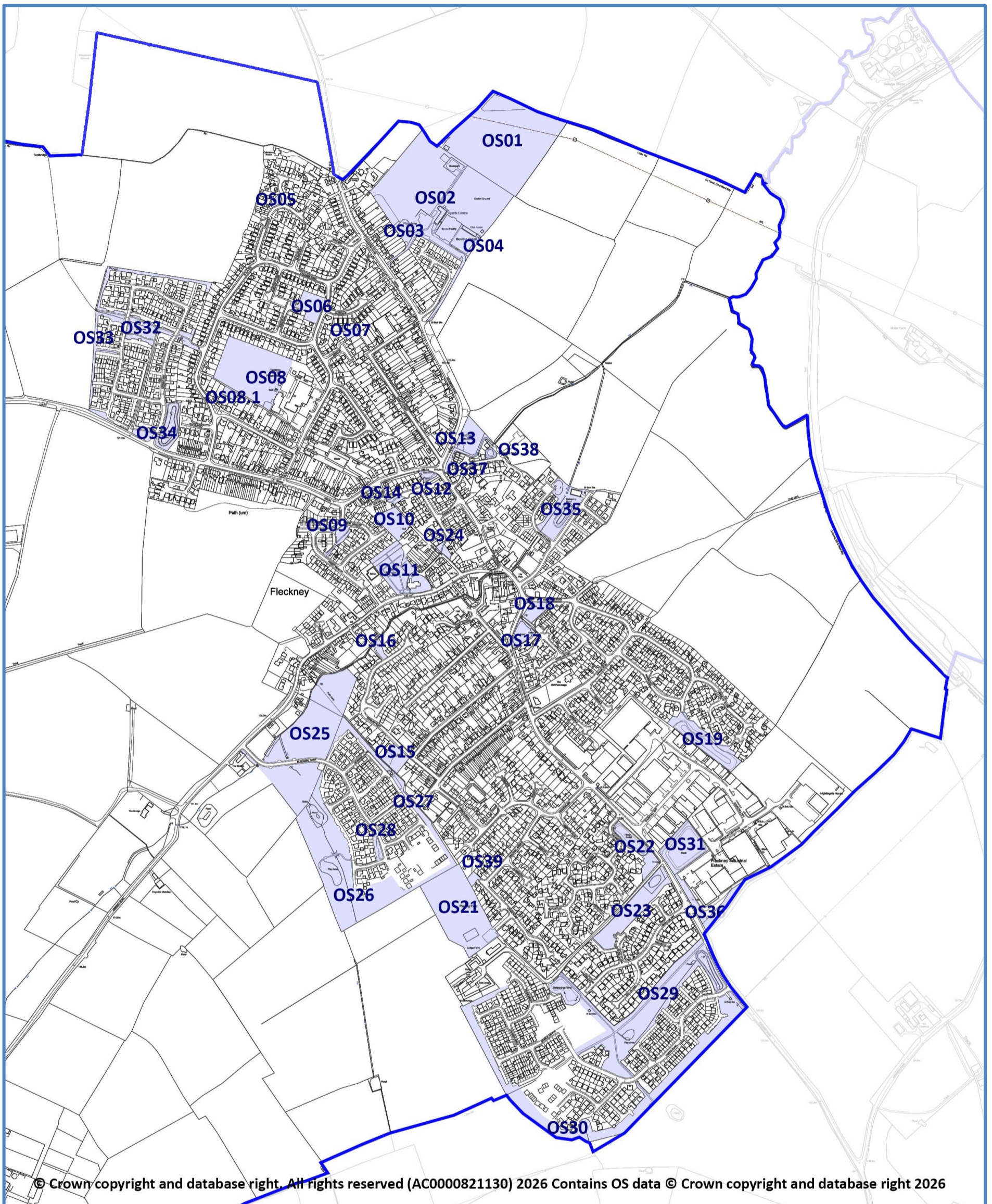


ENVIRONMENTAL INVENTORY OF ALL OPEN SPACES







1. Scoring criteria and system

Criterion (NPPF 2024)	Score range			Notes
LOCAL IN CHARACTER , not an extensive tract of land	N	Y		Yes is essential for LGS designation. The site should be a single bounded parcel of land, or a small, coherent group (evidence-based, with shared characteristics and in single ownership).
SPECIAL TO COMMUNITY:				
PROXIMITY	0	1-4	5	5 = an open space <u>within</u> a settlement 4 = adjacent to the settlement boundary (Limit to Development line when defined) 3, 2, 1 = successively farther from settlement 0 = most distant from main settlement(s)
BEAUTY	0	1-2	3	Subjective, relative (give justification); use consultation 'dot' map results for views. Only the most attractive land in the Plan Area should qualify. Most should get 0 or 1.
TRANQUILLITY	0	1	2	Tranquillity should be judged as a real experience; just being 'a long way from anywhere' doesn't make a site tranquil. Most sites should get 0. 2 will probably be limited to e.g. churchyards, well-designed memorial gardens, managed semi-natural habitats where birdsong is louder than traffic noise.
RECREATIONAL VALUE	0	1-4	5	5, 4 = Public Open Spaces designed for sport and recreation or as facilities for children and young people 3 = Membership sport facilities (tennis, bowls, etc.). Very well used park or other recreational space with full or comprehensive public access. Managed wildlife site with public access. Semi-natural parkland (trees, grass) with public footpaths and no restriction on access. 2 = Paddock or grazing field with 1 or more public footpaths, e.g. well-used for dog-walking, traditional sledging field 1 = arable farmland with public footpath but no other access. 0 = private property with no public recreational value or access
LOCAL SIGNIFICANCE:				
HISTORICAL SIGNIFICANCE	0	1-4	5	Historical significance can only apply to sites and features that can be seen (to be appreciated) or are proven buried archaeological features. NB cumulative: more features/designations = higher score. 5 = statutory site, includes or comprises Scheduled monument, Listed Building, feature or structure. National Trust or English Heritage site 4 = site with features in the County <i>Historic Environment Record</i> , Historic England <i>PastScape</i> records. <i>Registered park or garden</i> . Well-preserved <i>ridge and furrow</i> . 3, 2 = site includes feature, earthworks or building with known local historic environment significance – history includes 20 th century. Fainter <i>ridge and furrow</i> 1 = site of local oral or recorded history importance, no actual structure 0 = No evidence for historical environment significance
RICHNESS OF WILDLIFE (BIODIVERSITY); GEOLOGY	0	1-4	5	Protection of habitats and species, in compliance with EU Directives and English legislation, at the local level of individual land parcels. NB cumulative: more features/species = higher score. 5 = Statutory site, includes or comprises SSSI (biodiversity or geology) or other national or European designation. 4 = County Wildlife Trust, etc. <i>nature reserve</i> , <i>Country Park</i> with importance for biodiversity, etc. 3 – site with National, county and local biodiversity features, e.g. <i>Priority Habitats</i> , occurrence of one or more <i>Species of Conservation Concern</i> (use national or county Biodiversity Action Plan (BAP) Species lists), mapped Gt Crested newt ponds, bat roosts and foraging areas. County or local site designations e.g. <i>Local Wildlife Site</i> (LWS), Regionally Important Geological Site (RIGS), <i>Site of Importance for Nature Conservation</i> (SINC), <i>Local Nature Reserve</i> , <i>Community WildSpace</i> , etc. 2 = other site of known local biodiversity importance not recorded elsewhere with e.g. BAP species, species-rich hedgerows, watercourse, pond 1 = (parish background level), moderate or potential wildlife value 0 = no evidence for natural environment significance
Maximum possible score			25	

2. Key map



3. Inventory

COLOUR-CODING KEY	 Local Green Space	 Open Space, Sport & Rec	 Historical significance	 Wildlife significance	 Statutory (historic) protection	 Ridge and furrow
-------------------	---	---	---	---	---	--

REFERENCE on Figure X	DESCRIPTION / EVIDENCE	NPPF (December 2024) CRITERIA FOR LOCAL GREEN SPACE ELIGIBILITY							TOTAL /25
		LOCAL: BOUNDED, NOT EXTENSIVE YES/NO	PROXIMITY 0-5	SPECIAL TO COMMUNITY (<10)			LOCAL SIGNIFICANCE (<10)		
				BEAUTY 0-3	TRANQUIL 0-2	REC. VALUE 0-5	HISTORY 0-5	WILDLIFE 0-5	
OS01	<p>Fleckney Recreation Ground extension</p> <p>Bounded It is surrounded by mature hedgerows and trees 28792 M² Approximate Area</p> <p>Proximity It is situated within the village boundary 965 meters to the centre of the village</p> <p>Beauty The site sits behind the recreation ground and sports club away from any houses and there are views of countryside on two sides and mature hedges and trees of the spinney on the other. The site has a mainly grass with a wildflower meadow area and a new community Orchard to one side.</p> <p>Tranquillity It is situated away from any traffic noise and is very peaceful place to sit or walk</p> <p>Recreational value There is a well laid out football pitch which is used by local clubs. The area is open and accessible to all and is often used as a place to walk run or dog walk.</p> <p>history Not Applicable</p> <p>Wildlife There are many birds in the tree and hedges. Any wildlife in the countryside will be found in this area.</p>	Y	4	2	1	5	0	2	14
OS02	<p>Fleckney Recreation Ground</p> <p>Bounded There are hedges and fences and trees to all side. 3620m² approximate Area</p> <p>Proximity It is situated within the village boundary 805 meters to the centre of the village</p> <p>Beauty The area has mature trees and hedges all round which screens any houses. The only building visible in the sports hall.</p> <p>Tranquillity The main part , except for times when the pitches are in use, is a tranquil open area which, with the extension, provides an informal local park with mown grass, trees, seating and countryside views.</p> <p>Recreational value It is used by groups for many sports football cricket. There is a skate park to the rear and children’s playground in the front. It is open and accessible to wall and frequently used by village for the location for large fairs such as the village carnival.</p> <p>history The area was left in trust to the village in the mid to late 20th century</p> <p>Wildlife There are birds found in the mature trees and hedges</p>	Y	4	2	1	5	1	2	15
OS03	<p>Play Area, Fleckney Recreation Ground</p> <p>Bounded Within recreation Park enclosed by metal fence 1110 Sq M² approximate area</p> <p>Proximity Walking distance to the centre of the village 805 Meters to the centre of the village</p> <p>Beauty Within recreation Park bounded with trees and hedges</p> <p>Tranquillity Not Applicable</p> <p>Recreational value Play area of the young children’s play equipment</p> <p>History General level</p> <p>Wildlife General level</p>	Y	4	1	0	5	1	1	12
OS04	<p>Bowling green, Fleckney Recreation Ground</p> <p>Bounded There is a hedge and fence around the whole site with the gate at the front 2090 M² Approximate Area</p> <p>Proximity Just outside the settlement boundary</p>	Y	4	1	1	3	1	1	11

REFERENCE on Figure X	DESCRIPTION / EVIDENCE	NPPF (December 2024) CRITERIA FOR LOCAL GREEN SPACE ELIGIBILITY							TOTAL /25
		LOCAL: BOUNDED, NOT EXTENSIVE YES/NO	PROXIMITY 0 - 5	SPECIAL TO COMMUNITY (<10)			LOCAL SIGNIFICANCE (<10)		
				BEAUTY 0 - 3	TRANQUIL 0 - 2	REC. VALUE 0 - 5	HISTORY 0 - 5	WILDLIFE 0 - 5	
	644 meters to the centre of the village Beauty It is laid out to a well cut lawn with paths around it Tranquillity Bowling is by its nature a restful pastime. Recreational value It is used exclusively by the bowls club members. It is not open to the public. history General level Wildlife General level								
OS05	Longgrey open space Bounded Bounded by dwellings to one side and a road on the others. 345 M ² Approximate Area Proximity Walking distance from the centre of the village 965 meters to the centre of the village Beauty Grass area with shrubs and trees Tranquillity Not Applicable Recreational value Used by small children for play history General level Wildlife General level	N	5	2	1	4	0	1	13
OS06	Batchelor Road open space Bounded Bounded by hedgerow on two sides with road to the other. 2190 M ² Approximate Area Proximity Walking distance to the centre of the village 0.6 miles. 644 meters to the centre of the village Beauty Grass area with hedgerow and various mature trees, including an oak over 150 years old Tranquillity Not Applicable Recreational value Used by children for ball games and other play. Used by the community as a meeting area history not Applicable Wildlife Nesting birds in the trees and hedgerows	Y	5	2	1	4	0	1	13
OS07	Kertley open space Bounded Bounded by housing footpath leading to Kirkley, Langdale and Park Street. 392 M ² Approximate Area Proximity Walking distance from the centre of the village. 644 meters to the centre of the village Beauty Tarmac area with weeds Tranquillity Not applicable Recreational value Not applicable history Not applicable Wildlife Not applicable	Y	5	0	0	2	0	0	7
OS08	School field Bounded Bounded on two sides by dwellings and hedge row one side is public footpath. 16871 M ² Approximate Area Proximity Walking distance to the centre of the village. 644 meters to the centre of the village Beauty Grass playing field with hedgerows onto two sides Tranquillity Not applicable Recreational value School playing field history Not applicable Wildlife Not applicable	Y	5	0	0	4	0	0	9
OS08.1	School field extension Bounded Bounded on three sides by dwellings, one side footpath which runs along the side of the school. 1503 M ² Approximate Area Proximity Walking distance from the centre of the village. 644 meters to the centre of the village Beauty Tarmac area with weeds growing through it Tranquillity Not applicable Recreational value Not applicable history Not applicable	Y	5	0	0	4	0	0	9

REFERENCE on Figure X	DESCRIPTION / EVIDENCE	NPPF (December 2024) CRITERIA FOR LOCAL GREEN SPACE ELIGIBILITY							TOTAL /25
		LOCAL: BOUNDED, NOT EXTENSIVE YES/NO	PROXIMITY 0 - 5	SPECIAL TO COMMUNITY (<10)			LOCAL SIGNIFICANCE (<10)		
				BEAUTY 0 - 3	TRANQUIL 0 - 2	REC. VALUE 0 - 5	HISTORY 0 - 5	WILDLIFE 0 - 5	
	Wildlife Not applicable								
OS09	Priest Meadow Estate amenity area	Y	5	1	0	4	0	1	10
OS10	Fleckney Band Hall grounds Bounded There is clearly defined fence surrounding the whole area with an entrance gate. It is usually kept locked unless in use. 2576 M ² Approximate Area Proximity It is centrally based within the village. 161 meters to the centre of the village Beauty The band hall Green has a well maintained lawn with some low lying bushes and trees Tranquillity It is a pleasant place to walk past is Charlie accessed by well maintain footpath away from road and traffic noise Recreational value It is mainly used by members of the local village Silver Band, but there's also use by other groups in the community as a useful space and can be used for parties history The band hall and grounds were originally the social club. What was the first Wolseley factory in the early 19th century? It passed to be a facility for the village through a trust when the factory stopped working in the village and has been a constant use since? Wildlife It is a green space with no noticeable wildlife apart from birds in the surrounding trees	Y	5	0	0	3	2	1	11
OS11	St Nicholas churchyard Bounded The church yard is surrounded by a stone/brick wall with a gate to enter. Entry is available to all. 6055 M ² Approximate Area Proximity It is situated in the centre of the village on one of the oldest streets. 161 meters to the centre of the village Beauty It has mainly matured trees and bushes with a lawn to the front and a graveyard to the side and rear. The front has an attractive display of flowers and plants in the spring and summer. Tranquillity It is a fairly quiet space in a quiet part of the village. This provides a calm space for those contemplating a grave or attending a funeral. Recreational value The area is open to all and used mainly by church attendees, those attending weddings and funerals and those who visit graves history There has been a church in this location since the 12th century the majority of the current church buildings and graveyard date back to the mid 19th century when the population the village grew due to the growing local industries Wildlife Squirrels, foxes and birds, including owls have been seen in the area.	Y	5	3	2	5	5	3	23
OS12	Kilby Road corner open space Bounded Bounded by road on two sides and opening on small housing estate. 787 M ² Approximate Area Proximity Short walk to the centre of the village. 322 meters to the centre of the village Beauty Grassed with path through wooded area Tranquillity Not Applicable Recreational value Not Applicable history Not Applicable Wildlife Nesting birds and squirrels	N	5	1	0	3	0	1	10
OS13	Fleckney allotments Bounded There is a hedge surrounding the allotment area with a metal gate which is kept locked only those with allotments have a key to enter. 2718 M ² Approximate Area	Y	5	1	1	3	0	1	11

REFERENCE on Figure X	DESCRIPTION / EVIDENCE	NPPF (December 2024) CRITERIA FOR LOCAL GREEN SPACE ELIGIBILITY							TOTAL /25
		LOCAL: BOUNDED, NOT EXTENSIVE YES/NO	PROXIMITY 0 - 5	SPECIAL TO COMMUNITY (<10)			LOCAL SIGNIFICANCE (<10)		
				BEAUTY 0 - 3	TRANQUIL 0 - 2	REC. VALUE 0 - 5	HISTORY 0 - 5	WILDLIFE 0 - 5	
	<p>Proximity It is within the village towards the north side and on the eastern perimeter. 322 meters to the centre of the village</p> <p>Beauty The allotments provide a green area on the main road through the village. They are surrounded by mainly mature hedgerow and most of the plots are well tended with some flowers in the summer. However, is not accessible to all, the attractiveness within is mainly hidden from public view.</p> <p>Tranquillity It is a pleasant place to pass by as the area is always full of bird song</p> <p>Recreational value The allotments are only available to members</p> <p>history Allotments have been in place for less than 30 years</p> <p>Wildlife Many varieties of small birds live within the hedgerow surrounding the allotment</p>								
OS14	<p>Forge Close (north) open space</p> <p>Bounded Grass area a long footpath. 322 M² Approximate Area</p> <p>Proximity Short walking distance to the centre of the village. 322 meters to the centre of the village</p> <p>Beauty Grass area</p> <p>Tranquillity Not Applicable</p> <p>Recreational value Amenity open space</p> <p>history Not Applicable</p> <p>Wildlife Not Applicable</p>	Y	5	1	0	3	1	0	10
OS15	<p>Edward Road play area</p> <p>Bounded Bounded by two footpaths and dwellings on the other side . 1669 M² Approximate Area</p> <p>Proximity Walking distance to the centre of the village. 644 meters to the centre of the village</p> <p>Beauty Natural play area with hedgerows and established trees</p> <p>Tranquillity Not Applicable</p> <p>Recreational value Play area with play equipment</p> <p>history Not Applicable</p> <p>Wildlife Not Applicable</p>	Y	5	2	1	5	0	1	14
OS16	<p>Edward Road open space</p> <p>Bounded Footpath between dwellings and public house. 462 M² Approximate Area</p> <p>Proximity Walking distance to the centre of the village 483 meters to the centre of the village.</p> <p>Beauty Grass area with trees</p> <p>Tranquillity Not Applicable</p> <p>Recreational value Amenity open space</p> <p>history Not Applicable</p> <p>Wildlife Not Applicable</p>	Y	5	1	1	3	0	0	10
OS17	<p>The duck pond</p> <p>Bounded It is a well defined area with metal railings all round the perimeter. 1684 M² Approximate Area</p> <p>Proximity It is situated in the centre of the village next to the village Green, which is a centre for community activities. 161 meters to the centre of the village</p> <p>Beauty Trees and bushes surround the pond screening the low lying building situated on two sides of the area. The Village Green adjacent provides views of trees and grass and the stream which runs out from the pond. The pond does has floating duck house and platform for the ducks. It provides an attractive view from the pavement, year round bird life, vegetation, reed beds and a colourful spring flower display next to the pavement.</p>	Y	5	2	1	4	2	2	16

REFERENCE on Figure X	DESCRIPTION / EVIDENCE	NPPF (December 2024) CRITERIA FOR LOCAL GREEN SPACE ELIGIBILITY							TOTAL /25
		LOCAL: BOUNDED, NOT EXTENSIVE YES/NO	PROXIMITY 0 - 5	SPECIAL TO COMMUNITY (<10)			LOCAL SIGNIFICANCE (<10)		
				BEAUTY 0 - 3	TRANQUIL 0 - 2	REC. VALUE 0 - 5	HISTORY 0 - 5	WILDLIFE 0 - 5	
	<p>Tranquillity Benches to view the dock pond are available on the village Green and pavement and are well used to contemplate nature</p> <p>Recreational value Looking at and feeding the ducks is a popular activity for the residence, particularly young families and those using the village green. The spring annually brings ducklings walking in procession from the pond, crossing the green and often roads to hold up traffic and provide amusement to all.</p> <p>history The pond was originally a Pit from which the clay was dug to make bricks for the brickwork. This work finished in the late 19th century so the pond dates from this era. There are many apocryphal tales of drownings in the pond, cars lost within its depths and rare bird sightings</p> <p>Wildlife Many small creatures live within the pond, including fish, newts, frogs. Much birdlife in the mature trees and bushes including owls, blackbirds, starlings. Ducks are visible all year round another water birds are seen including heron, passing swans and occasionally little egrets.</p>								
OS18	<p>Fleckney Village Green</p> <p>Bounded Clear boundary with a low fence on three side sides and railings overlooking the village bond on the fourth. 5956 M² Approximate Area</p> <p>Proximity It is local to the centre of the village easily accessed by all who live in the village and those travelling through. 644 meters to the centre of the village</p> <p>Beauty The area is well maintained featuring mainly lawn with mature trees towards the edge. The stream runs along the length of the green to the front of the area which is lined with mature Willows and ash trees. The area bordering the stream is an attractive vegetation throughout the year, including spring flowers (daffodils, and crocuses) and lilies during the summer. The footpath runs along the length of the stream and along the side adjacent to the village pond. A line of shrubs to the rear of the area partially obscure is overlooking houses. The adjacent village pond provide an attractive view, along with surrounding houses also the mature trees providing a verdant location within the village.</p> <p>Tranquillity Four benches are placed at intervals next to the footpath overlooking the stream and the pond. Despite there being pavements and roads on both sides of the green it is very well used as a place for meeting and contemplation by both residents and visitors.</p> <p>Recreational value As a well place to meet, chat and think. The green is used as a play area by families, children and young people. It is often used as a safe place to learn how to ride a bike. It is also the venue for significant village events such as the annual Christmas fair, the Christmas Carol service and the national celebration such as Jubilee When the beacon is placed on the green and lit to commemorate the event.</p> <p>history Has been used as a Village Green for over half a century. The village sign describing the history of the village visible from the road at the front of the area.</p> <p>Wildlife The stream is a water course with fish, frogs and newts. Many birds live and nest in the trees and bushes, including blackbirds, starlings pigeons, jackdaws and owls.</p>	Y	5	2	1	4	2	2	16
OS19	<p>Cobwells Close open space</p> <p>Bounded Bounded to one side by established hedgerow and trees to the other side dwellings. 5956 M² Approximate Area</p> <p>Proximity Walking distance to the centre of the village. 644 meters to the centre of the village</p> <p>Beauty Grass area with established hedgerows and trees</p> <p>Tranquillity Secluded area</p> <p>Recreational value Potential play area and dog walking</p> <p>history Not Applicable</p>	Y	5	1	1	3	0	1	11

REFERENCE on Figure X	DESCRIPTION / EVIDENCE	NPPF (December 2024) CRITERIA FOR LOCAL GREEN SPACE ELIGIBILITY							TOTAL /25
		LOCAL: BOUNDED, NOT EXTENSIVE YES/NO	PROXIMITY 0 - 5	SPECIAL TO COMMUNITY (<10)			LOCAL SIGNIFICANCE (<10)		
				BEAUTY 0 - 3	TRANQUIL 0 - 2	REC. VALUE 0 - 5	HISTORY 0 - 5	WILDLIFE 0 - 5	
	Wildlife Nesting birds and squirrels								
OS20	Crossleys open space Bounded Bounded on three sides by hedgerow. 110 M ² Approximate Area Proximity Walking distance to the village Centre. 644 meters to the centre of the village Beauty Grass area bounded by hedgerow and trees Tranquillity Secluded area away from road traffic Recreational value Not Applicable history Not Applicable Wildlife Nesting birds in trees and hedgerow	Y	5	1	1	3	0	1	11
OS21	Lodge Road sports field Bounded Bounded by hedgerow and trees. 15000 M ² Approximate Area Proximity Walking distance to the centre of the village. 965 meters to the centre of the village Beauty Naturally bounded it with trees and hedges Tranquillity Not Applicable Recreational value Sports field with hard standing basketball court and shelter, toilet facilities. Popular with dog walkers history Queen Elizabeth Trust diamond Jubilee 2012 Wildlife Nesting birds squirrels	Y	5	1	0	5	1	1	13
OS22	The Meer Bounded Bounded by housing and road. 3323 M ² approximate Area Proximity Walking distance to the centre of the village 483 meters to the centre of the village Beauty Open space surrounded by mature trees and hedgerow Tranquillity Not Applicable Recreational value Area for dog walking history Not Applicable Wildlife Nesting birds	Y	5	1	1	4	0	1	12
OS23	Badcock Way open space Bounded Bounded by trees and hedgerow. 7128 M ² Approximate Area Proximity Walking distance to the centre of the village. 1126 meters to the centre of the village Beauty Grass area with trees and hedge row Tranquillity Secluded area, Recreational value Open area with recreational possibilities history Not Applicable Wildlife Not Applicable	Y	5	1	1	4	0	1	12
OS24	Forge Close (south) open space Bounded Bounded on one side by footpath with a footpath running through it to the housing estate and dwellings to the other side. 330 M ² Approximate Area Proximity Close to the centre of the village. 161 meters to the centre of the village Beauty Green space with trees and hedgerow Tranquillity Free from Motor vehicles Recreational value Small area for picnics and ball games history Not Applicable Wildlife Garden birds, invertebrates, trees and shrubs	Y	5	1	1	4	0	1	12
OS25	Blackbird Road north open space Bounded Yes, by houses to 2 sides, a road to the front and the access road to the estate on the fourth. xxM ² Approximate Area	Y	5	1	1	4	0	1	12

REFERENCE on Figure X	DESCRIPTION / EVIDENCE	NPPF (December 2024) CRITERIA FOR LOCAL GREEN SPACE ELIGIBILITY							TOTAL /25
		LOCAL: BOUNDED, NOT EXTENSIVE YES/NO	PROXIMITY 0 - 5	SPECIAL TO COMMUNITY (<10)			LOCAL SIGNIFICANCE (<10)		
				BEAUTY 0 - 3	TRANQUIL 0 - 2	REC. VALUE 0 - 5	HISTORY 0 - 5	WILDLIFE 0 - 5	
	<p>Proximity Situated within the village boundary. Xx Meters to the centre of the village.</p> <p>Beauty It is an open field with a footpath running across on side of it. It's marshy wetland; mainly grass with mature trees towards the roadside. In a large part of the area there is a balancing pond. The stream runs along the length of it towards the front.</p> <p>Tranquillity It is a pleasant open space</p> <p>Recreational value green space, walking and dog walking</p> <p>history Not Applicable</p> <p>Wildlife There are some birds in the mature trees</p>								
OS26	<p>Blackbird Road west and south open space</p> <p>Bounded Yes, by the estate to rear, a fence next to the access road to the estate and fields and a pond on the other side</p> <p>Proximity Situated within the village boundary. Meters to the centre of the village</p> <p>Beauty It is an irregularly shaped uneven area mainly to grass with a mature tree to the rear. It has a dug out ditch intended to drain water towards the balancing pond. No footpath goes through it.</p> <p>Tranquillity There is no access to this area</p> <p>Recreational value green buffer</p> <p>history Not Applicable</p> <p>Wildlife There are birds in the mature trees and there is a pond behind one side which will have some wildlife</p>	y	5	1	1	4	0	1	12
OS27	<p>Blackbird Road east open space</p> <p>Bounded Yes, by the estate and one side and a fence on the other.</p> <p>Proximity It is positioned within the village</p> <p>Beauty It is a strip of land on the edge of the estate, mainly grass with an electric substation situated partway along it. It was originally planned to be a cycle path.</p> <p>Tranquillity Not Applicable</p> <p>Recreational value Amenity open space</p> <p>history Not Applicable</p> <p>Wildlife Not Applicable</p>	y	5	1	1	4	0	1	12
OS28	<p>Blackbird Road central open space</p> <p>Bounded It is a small open space area with paths / roads on all sides</p> <p>Proximity It is situated within the village boundary</p> <p>Beauty amenity open space - grass verge</p> <p>Tranquillity Not Applicable</p> <p>Recreational value Amenity open space</p> <p>history Not Applicable</p> <p>Wildlife Not Applicable</p>	Y	5	1	0	3	0	0	9
OS29	<p>Tigers Road north open space</p> <p>Bounded Yes by the estate to one side and hedge to the other. 20338 M² Approximate Area</p> <p>Proximity It is situated within the village boundary. 1126 meters to the centre of the village</p> <p>Beauty It is an open grassy area with a wide tarmac path running along its length. There are no mature trees and a few very young saplings some of which are broken. There is a balancing pond within the area</p> <p>Tranquillity Not Applicable</p> <p>Recreational value Mainly to walk through along the footpath. There is a small childrens play area in one part</p> <p>history Not Applicable</p> <p>Wildlife Not Applicable</p>	Y	5	1	1	3	0	1	11
OS30	<p>Tigers Road south open space</p>	Y	5	1	1	3	0	1	11

REFERENCE on Figure X	DESCRIPTION / EVIDENCE	NPPF (December 2024) CRITERIA FOR LOCAL GREEN SPACE ELIGIBILITY							TOTAL /25
		LOCAL: BOUNDED, NOT EXTENSIVE YES/NO	PROXIMITY 0 - 5	SPECIAL TO COMMUNITY (<10)			LOCAL SIGNIFICANCE (<10)		
				BEAUTY 0 - 3	TRANQUIL 0 - 2	REC. VALUE 0 - 5	HISTORY 0 - 5	WILDLIFE 0 - 5	
	<p>Bounded It is bounded by a fence with fields to one side and the estate to the other. 11225 M² Approximate Area</p> <p>Proximity It is situated within the village boundary. 1448 meters to the centre of the village</p> <p>Beauty It is a narrow strip of land running around the perimeter of the estate. One section is raised slightly with newly planted trees.</p> <p>Tranquility Not Applicable</p> <p>Recreational value Green buffer, amenity open space</p> <p>history Not Applicable</p> <p>Wildlife Not Applicable</p>								
OS31	<p>Fleckney Industrial Estate open space and balancing pond</p> <p>Bounded Yes by the industrial estate, the main road and fields. 5786 M² Approximate Area</p> <p>Proximity It is situated within the village boundary. 1126 meters to the centre of the village</p> <p>Beauty It is a wooded area with mature trees to the front, mainly inaccessible due to bramble and there is a large balancing pond/reed bed. From the road it is only possible to see the trees. It acts as a screen to the rear part of the industrial estate</p> <p>Tranquility Not Applicable</p> <p>Recreational value Amenity open space</p> <p>history Not Applicable</p> <p>Wildlife Birds, trees</p>	Y	5	1	0	3	0	2	11
OS32	<p>Garner Way open space and playpark</p> <p>Bounded Bounded by houses in all directions. 4810 M² Approximate Area</p> <p>Proximity Bounded by houses in all directions. 1126 meters to the centre of the village</p> <p>Beauty It is an open area in the centre of the estate with some mature trees and parts of hedgerows at intervals left to soften the environment.</p> <p>Tranquility Not Applicable</p> <p>Recreational value There is a small children's play area in one section and a public footpath leading out of the village runs through the middle of this area</p> <p>history Not Applicable</p> <p>Wildlife Some birds are in the mature trees and bushes</p>	Y	5	1	0	5	0	1	12
OS33	<p>Garner Way green buffer / open space</p> <p>Bounded It is bounded by a fence with fields to one side and the estate to the other</p> <p>Proximity It is situated within the village boundary. 1126 meters to the centre of the village</p> <p>Beauty Not Applicable</p> <p>Tranquillity Not Applicable</p> <p>Recreational value Green buffer, amenity open space</p> <p>history Not Applicable</p> <p>Wildlife Birds will live in the mature trees and hedges</p>	Y	5	1	0	3	0	1	10
OS34	<p>Garner Way open space and attenuation pond (two parts)</p> <p>Bounded Yes by the estate to the rear and the pavement and road in front. 3015 M² Approximate Area</p> <p>Proximity It is situated within the village boundary. 805 meters to the centre of the village</p> <p>Beauty It creates a green space between the road and the estate. It is mainly laid to grass with some mature trees and hedgerow having been left to partially screen the view of houses from the road. There is a large balancing pond to one side</p> <p>Tranquility Not Applicable</p> <p>Recreational value Amenity open space</p>	Y	5	1	1	3	0	1	11

REFERENCE on Figure X	DESCRIPTION / EVIDENCE	NPPF (December 2024) CRITERIA FOR LOCAL GREEN SPACE ELIGIBILITY							TOTAL /25
		LOCAL: BOUNDED, NOT EXTENSIVE YES/NO	PROXIMITY 0 - 5	SPECIAL TO COMMUNITY (<10)			LOCAL SIGNIFICANCE (<10)		
				BEAUTY 0 - 3	TRANQUIL 0 - 2	REC. VALUE 0 - 5	HISTORY 0 - 5	WILDLIFE 0 - 5	
	history Not Applicable Wildlife Birds found in the mature trees and hedgerow								
OS35	Howlett Road open space, attenuation pond and stream Bounded Yes by roads on 2 sides and houses on the other two. 5000 M ² Approximate Area Proximity It is situated within the village boundary. 322 meters to the centre of the village Beauty A Green area within the centre of the estate. It is mainly laid to grass with a large balancing pond and a stream running down one side of it. A single mature half dead tree and a tiny amount of hedgerow remain to soften the environment Tranquility Not Applicable Recreational value Amenity open space history Not Applicable Wildlife Birds, small mammals, grass, trees, fish and aquatic creatures in the stream.	Y	5	1	1	3	0	2	12
OS36	Fleckney Industrial Estate woodland buffer Bounded Yes by the estate to the rear and the road and a fence to the other. Along one side runs a footpath but there is no real access to the area. 4401 M ² Approximate Area Proximity It is situated within the village boundary. 965 meters to the centre of the village Beauty It provides screening to the industrial estate so it is not easily visible in any direction. Only mature trees can be seen however there is no real access to the area Tranquillity Not Applicable Recreational value Amenity open space history Not Applicable Wildlife Birds in the mature trees. There is little undergrowth beneath	Y	5	1	1	3	0	2	12
OS37	Burton Road waterside: green buffer open space, attenuation pond and meadow Bounded Yes by the estate to one side and its boundary to the other. Some along a road and some along a stream. An area towards the back of the estate is a larger area looking out on fields Proximity It is situated within the village boundary. 322 meters to the centre of the village Beauty The section against the road and the stream has mature trees and hedgerows which have been left intact and create a screen which partially hides the housing estate. The back area has a view looking over fields into the distance Tranquillity Not Applicable Recreational value Amenity open space history Not Applicable Wildlife Many birds found within the mature hedgerow and trees	Y	5	1	1	3	0	2	12
OS38	Burton Road attenuation pond Bounded Bounded half by houses and half by pavement/roads as it sits on a corner plot. 362 M ² Approximate Area Proximity It is situated within the village boundary. 322 meters to the centre of the village Beauty As a small balancing pond it has a more natural look Tranquillity Not Applicable Recreational value Amenity open space history Not Applicable Wildlife Insects and small aquatic creatures	Y	5	1	1	3	0	2	12
OS39	Lodge Road open space	Y	5	1	1	3	0	1	11

